






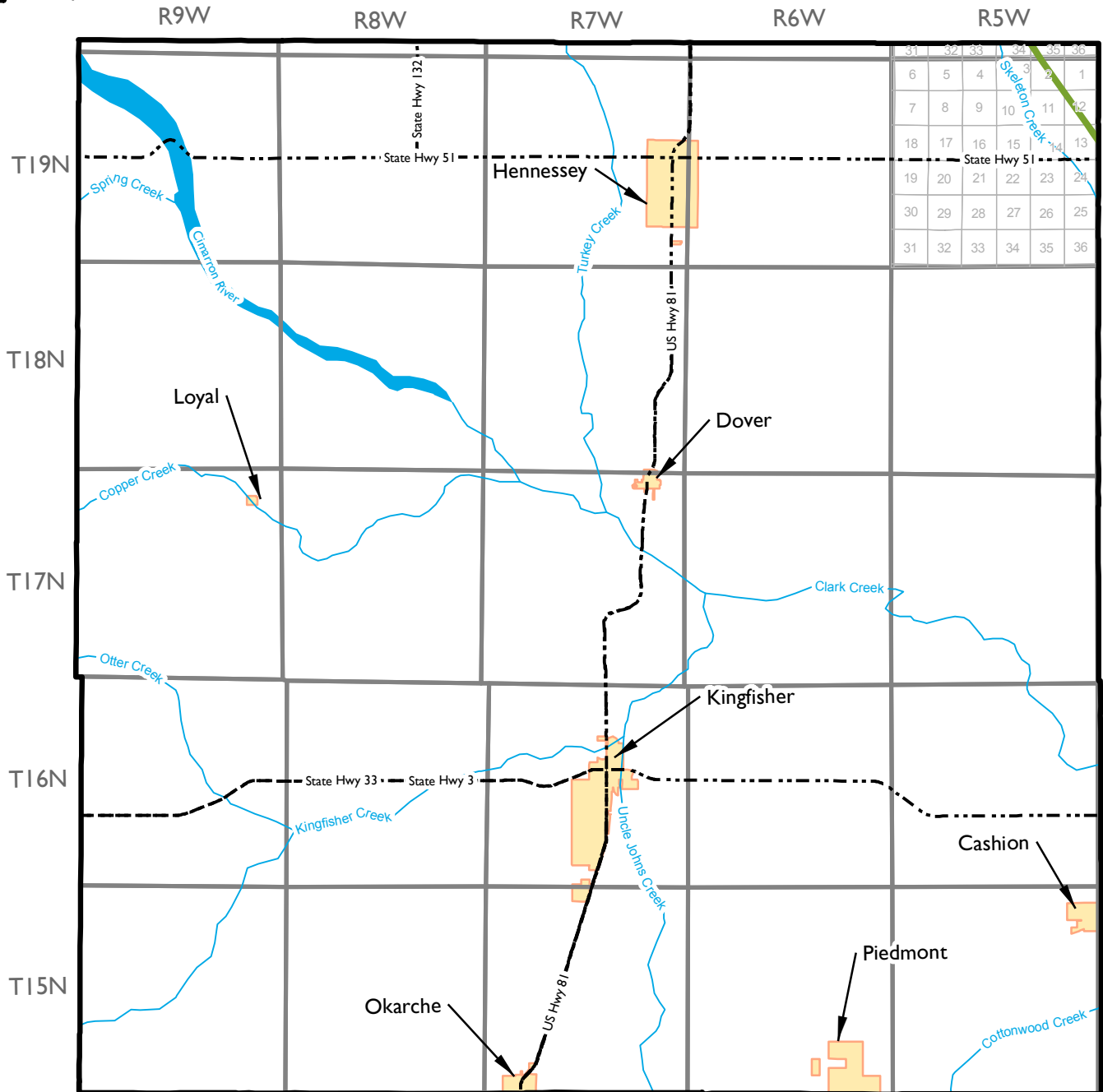
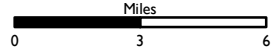
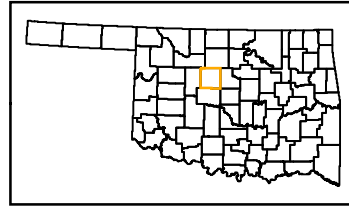


# Kingfisher County, Oklahoma

## Features:

-  Preferred Route
-  Major Roads
-  Streams and Lakes
-  City Boundaries
-  Township Boundaries
-  Section Boundaries
-  County Boundaries



Prepared by:  
**PLAINS & EASTERN**  
CLEAN LINE

**Note:** This map shows the location for the preferred route for the direct current transmission line selected by DOE in its Record of Decision (ROD). In most places, the final right-of-way for the direct current transmission line will be 150 to 200 feet wide. Minor adjustments can still be made to the final location of the right-of-way within the 1000-foot-wide preferred route selected by DOE in its ROD based on landowner input, field surveys, permitting, engineering design, and other factors.

March 2016

Please visit our website, [www.plainsandeasterncleanline.com](http://www.plainsandeasterncleanline.com), to view a more detailed mapping feature with aerial imagery.